



# Mohadi, Maharashtra, India

26/1, Mohadi, Maharashtra 425002, India

Lat 20.962515° Long 75.54942°

20/03/2025 04:57 PM GMT +05:30




# Jalgaon, Maharashtra, India

Xg7x+2x7, Shirsoli Rd, Jalgaon, Maharashtra 425003, India

Lat 20.962451° Long 75.549632°

11/11/2025 11:05 AM GMT +05:30



**Mohadi, Maharashtra, India**   
26/1, Mohadi, Maharashtra 425002, India  
Lat 20.962571° Long 75.549454°  
11/09/2025 09:59 AM GMT +05:30



**Mohadi, Maharashtra, India**  
26/1, Mohadi, Maharashtra 425002, India  
Lat 20.962506° Long 75.549409°  
20/03/2025 04:58 PM GMT +05:30












 GPS Map Camera



Google


# Mohadi, Maharashtra, India

26/1, Mohadi, Maharashtra 425002, India

Lat 20.962558° Long 75.549494°

22/07/2025 11:39 AM GMT +05:30



 GPS Map Camera



Google

# Mohadi, Maharashtra, India


26/1, Mohadi, Maharashtra 425002, India

Lat 20.962631° Long 75.549335°

21/07/2025 11:00 AM GMT +05:30





 **GPS Map Camera**



**Jaigaon, Maharashtra, India**

2H58+7RJ, Old B J Market, Jaikisan Wadi, Jaigaon, Maharashtra 425001, India


Lat 21.007912°

Long 75.566967°

12/12/23 11:47 AM GMT +05:30

Google



 **GPS Map Camera**

**Mohadi, Maharashtra, India**

Xh62+q9q, Sh 184, Mohadi, Maharashtra 425002, India

Lat 20.96261° Long 75.549527°

18/01/25 10:42 AM GMT +05:30

Google




 GPS Map Camera

# Mohadi, Maharashtra, India

26/1, Mohadi, Maharashtra 425002, India


Lat 20.962664° Long 75.549265°

21/07/2025 11:00 AM GMT +05:30



Google




 GPS Map Camera

# Mohadi, Maharashtra, India

26/1, Mohadi, Maharashtra 425002, India


Lat 20.962564° Long 75.549505°

22/07/2025 11:39 AM GMT +05:30



Google



 GPS Map Camera

**Mohadi, Maharashtra, India**

26/1, Mohadi, Maharashtra 425002, India

Lat 20.962559° Long 75.549492°

22/07/2025 11:39 AM GMT +05:30

